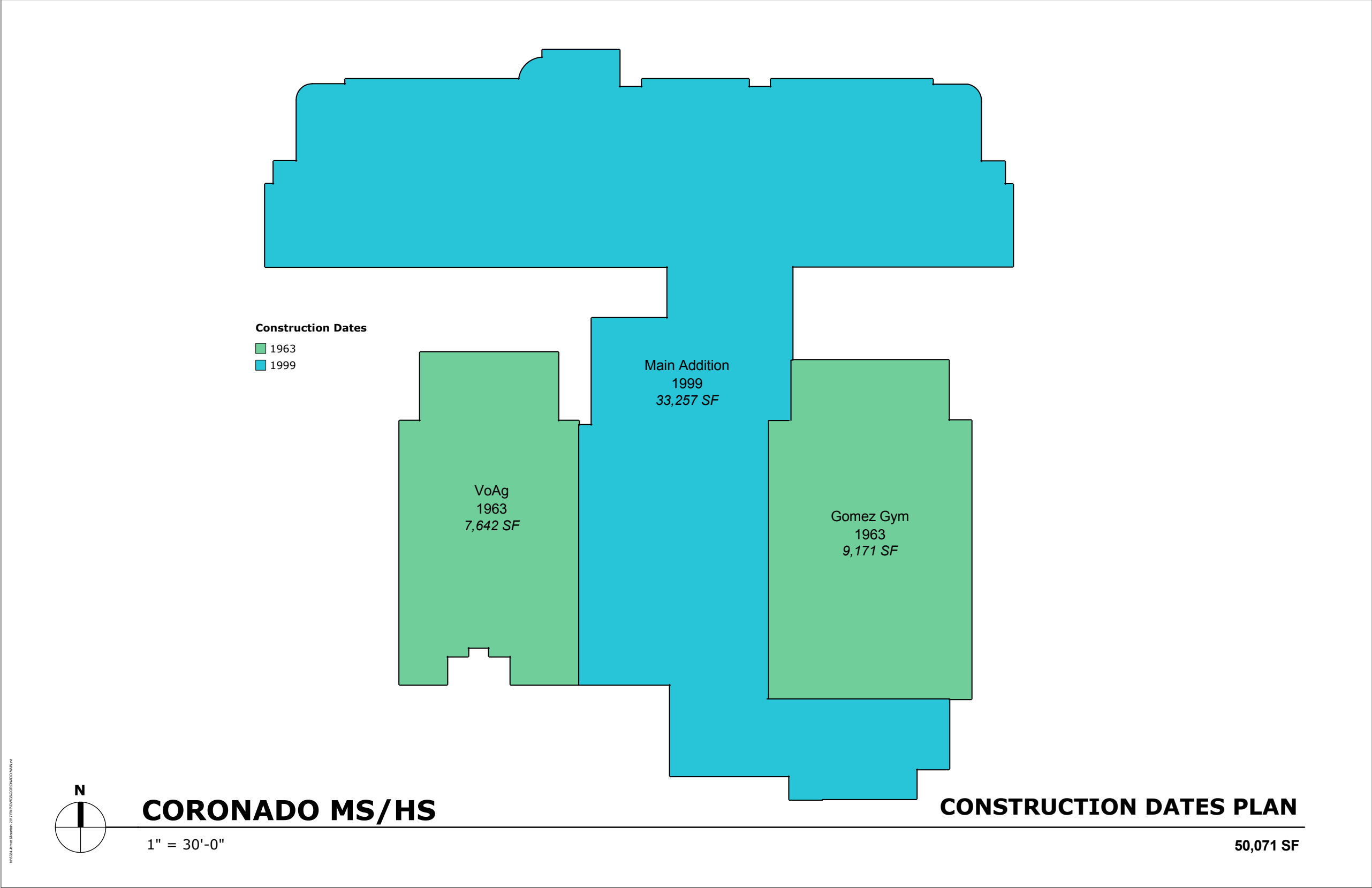


CORONADO MS/HS

AERIAL PLAN

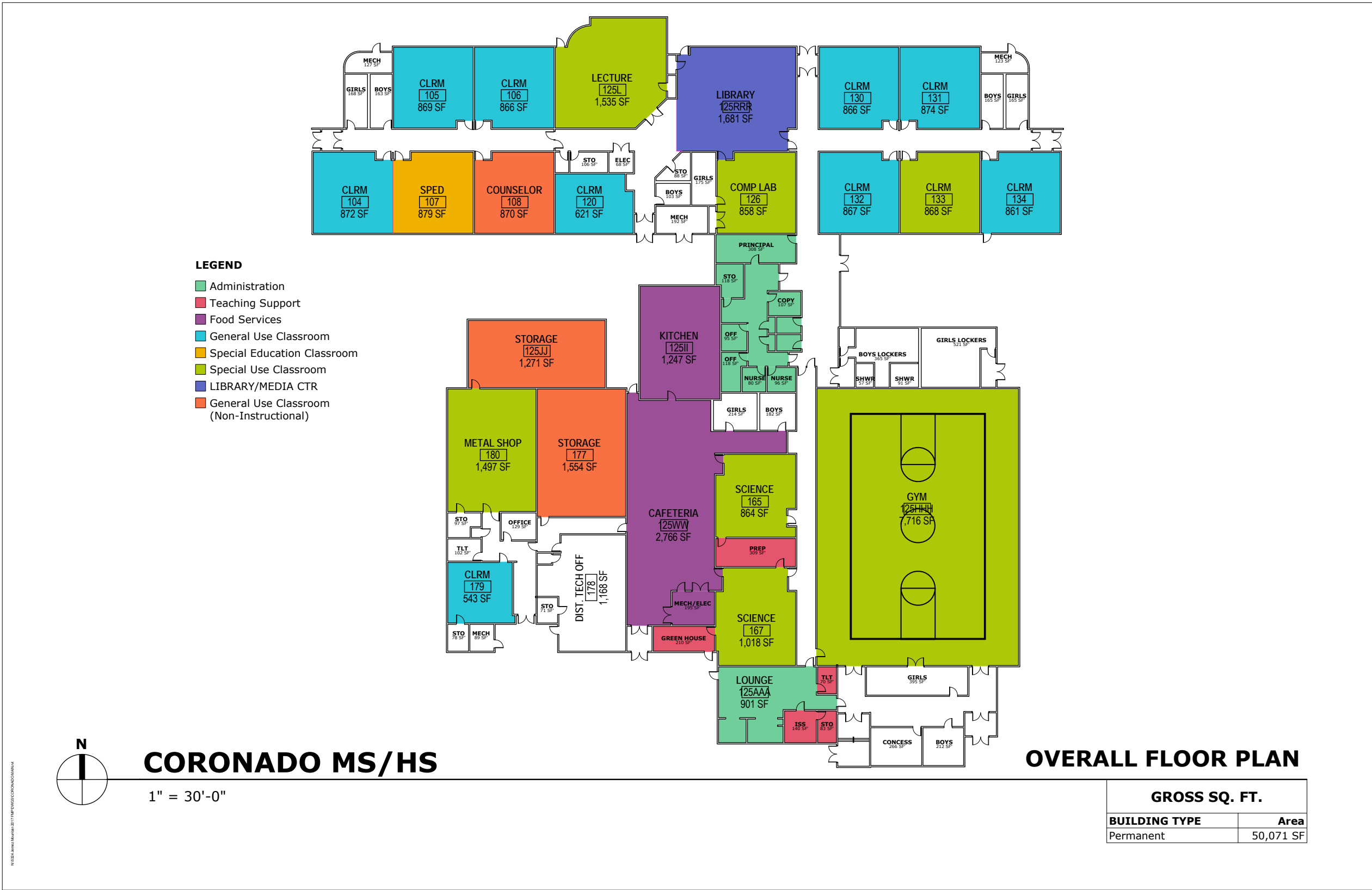
106,962 GSF

Image Source: Google Maps

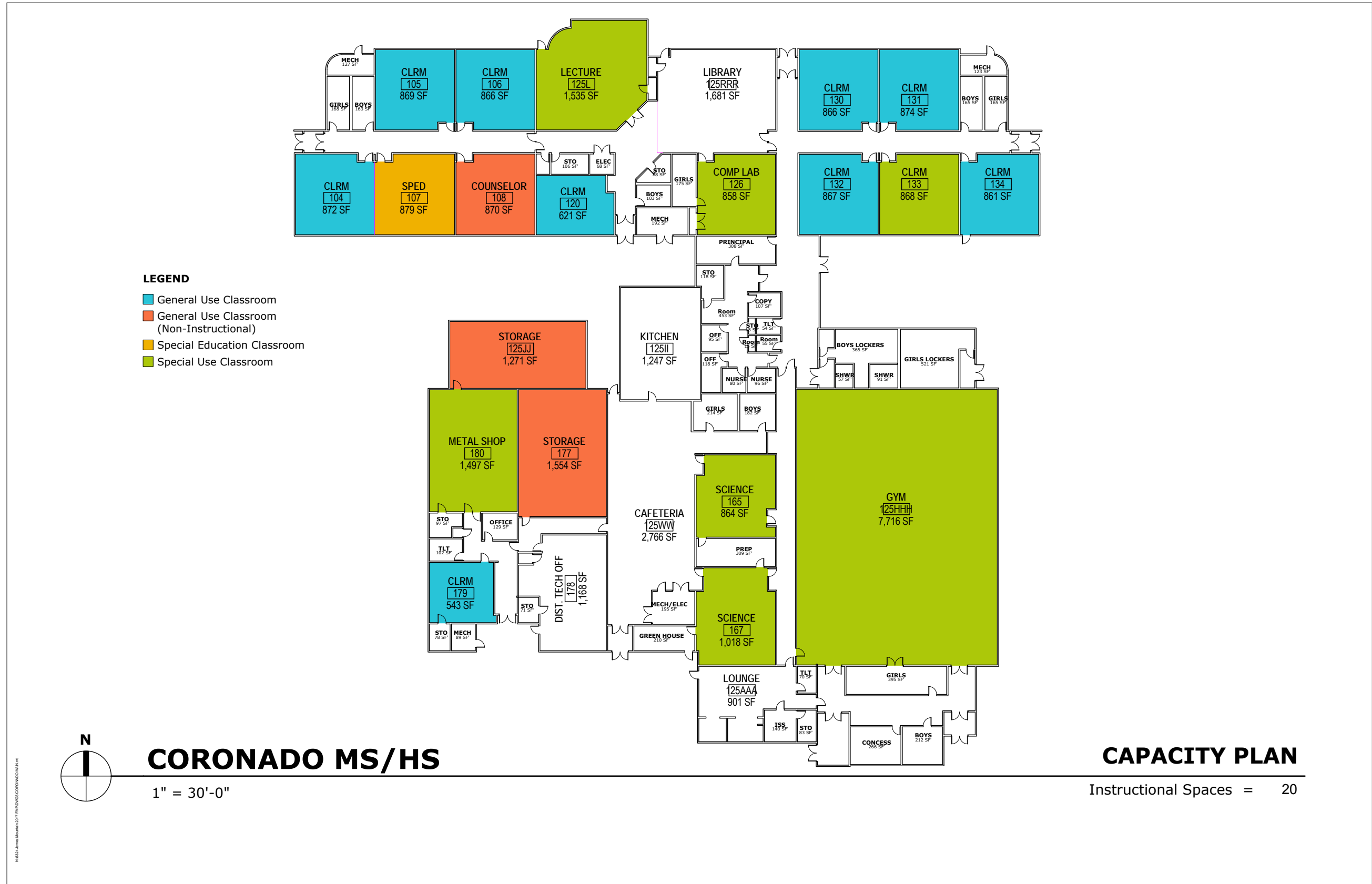


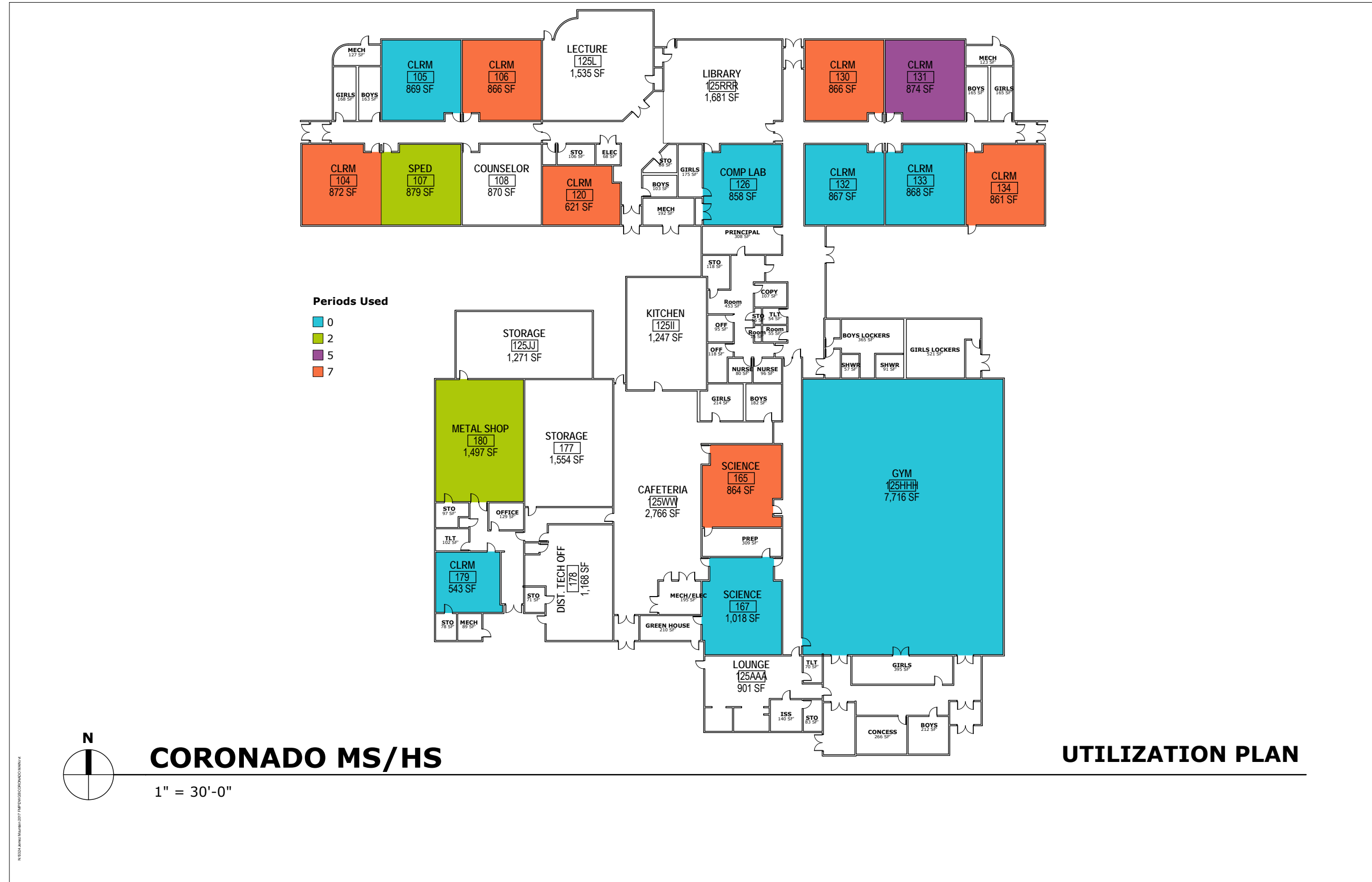
SECTION
4.1

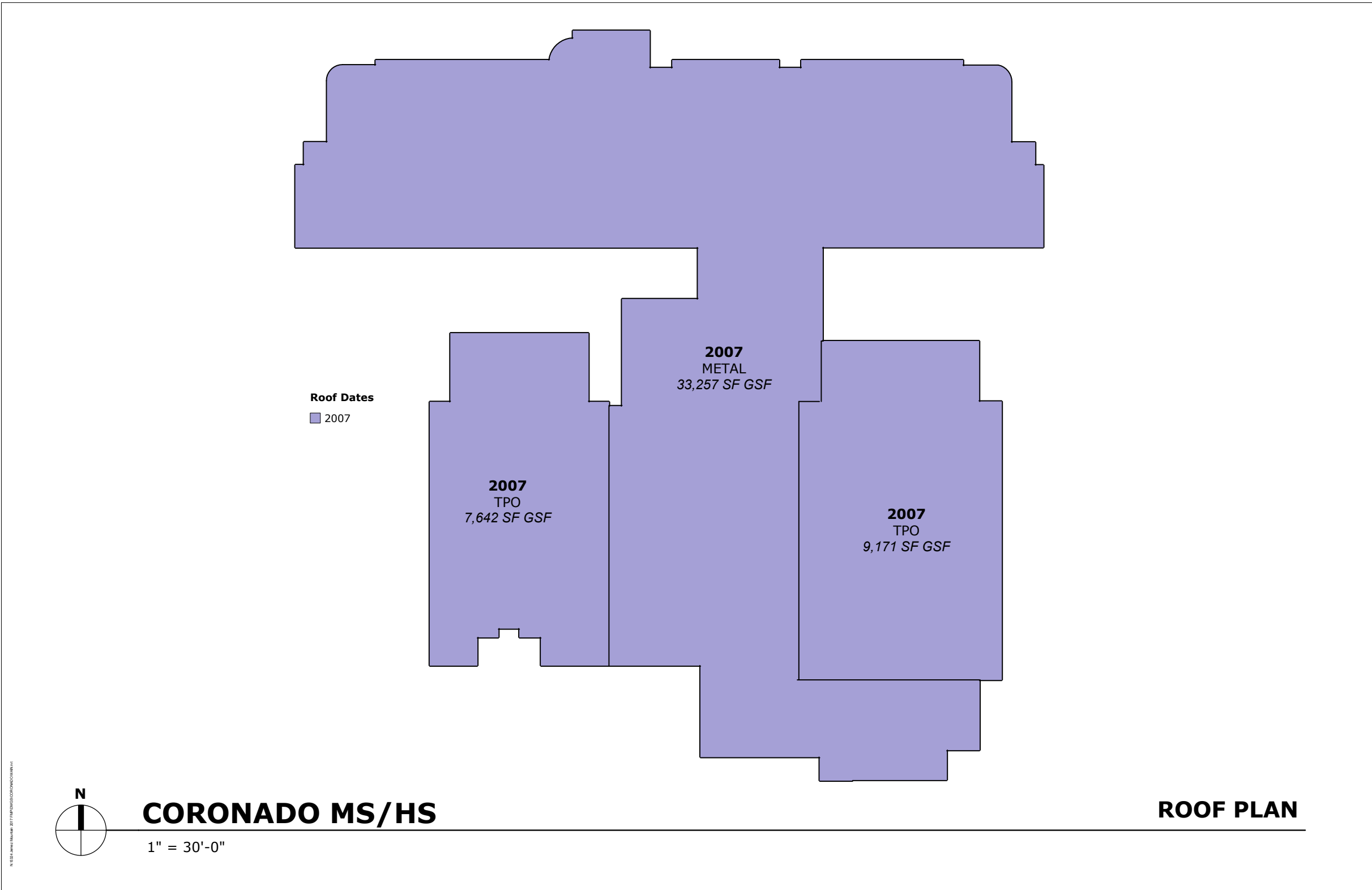
Site/School Details

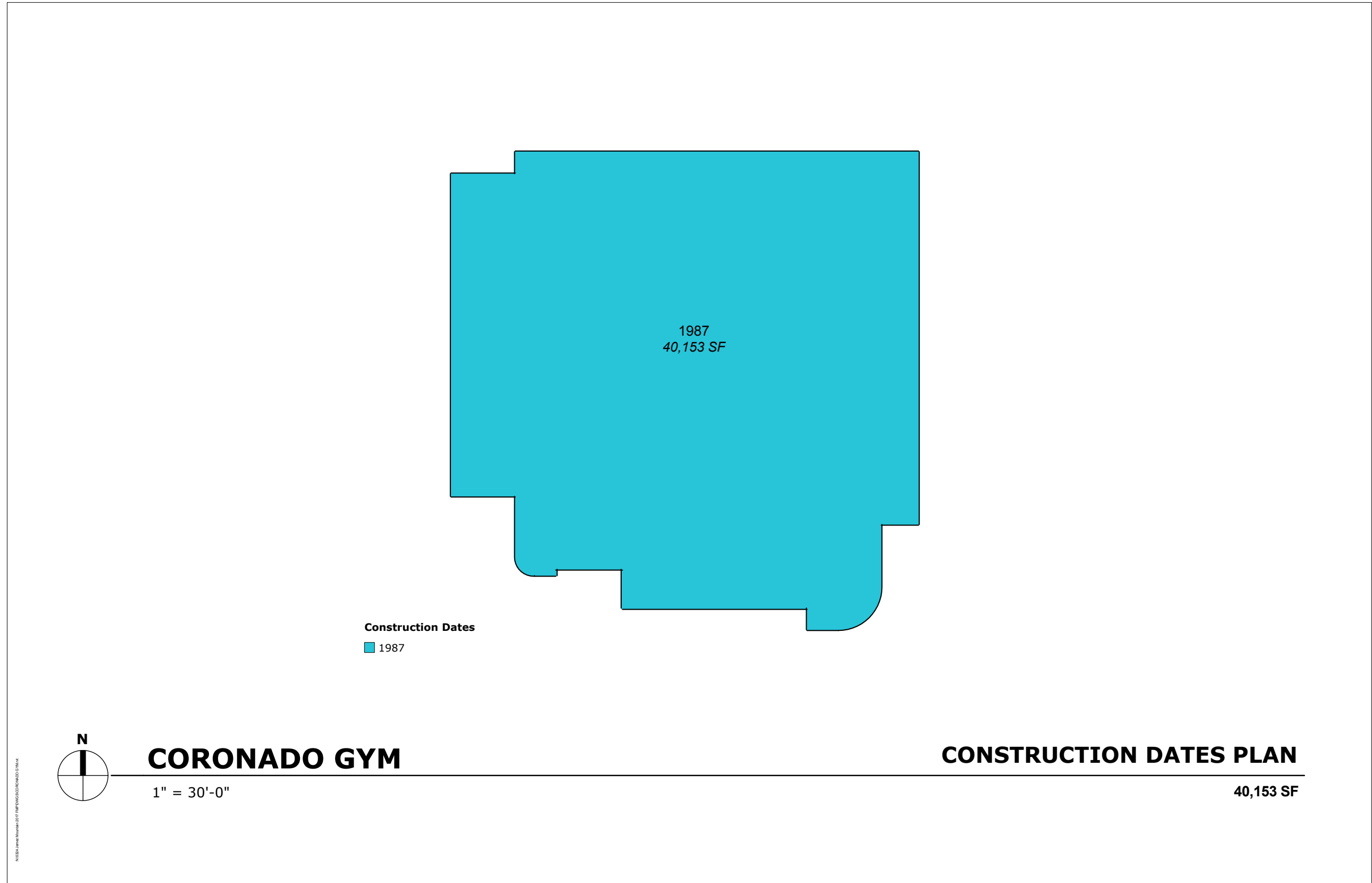


Floor plan provided by: Architectural Research Consultants, Incorporated



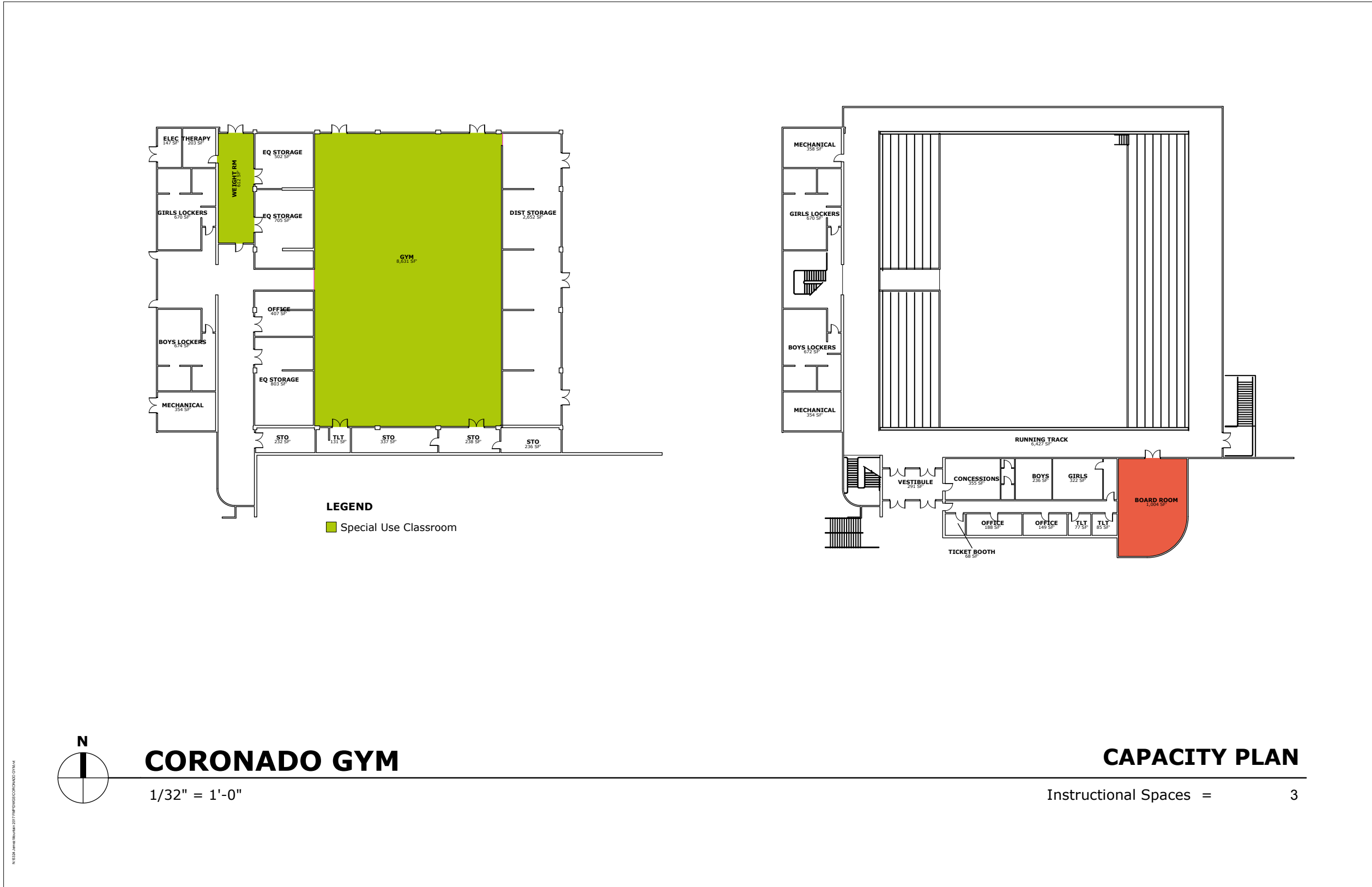


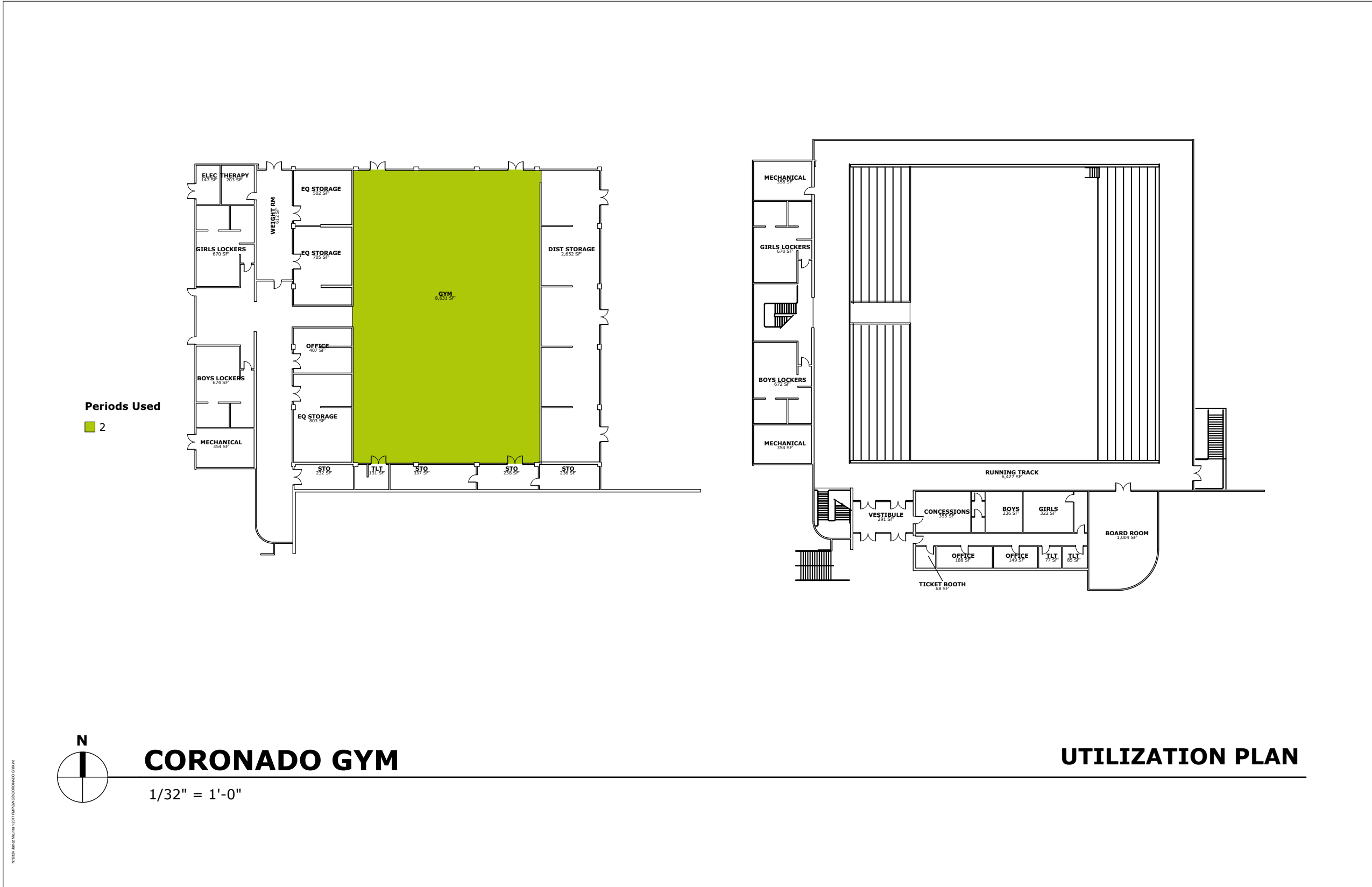






Floor plan provided by: Architectural Research Consultants, Incorporated

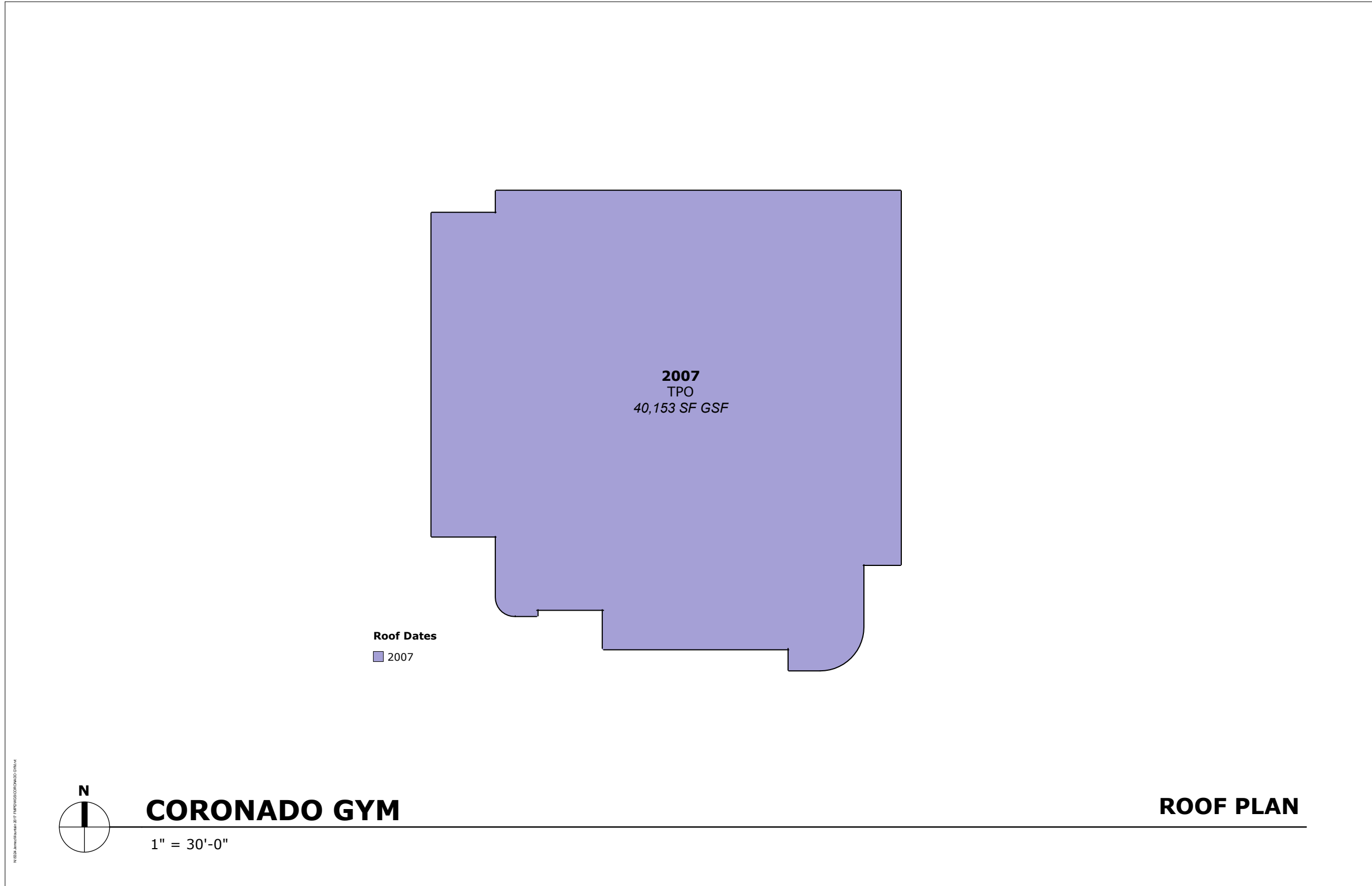


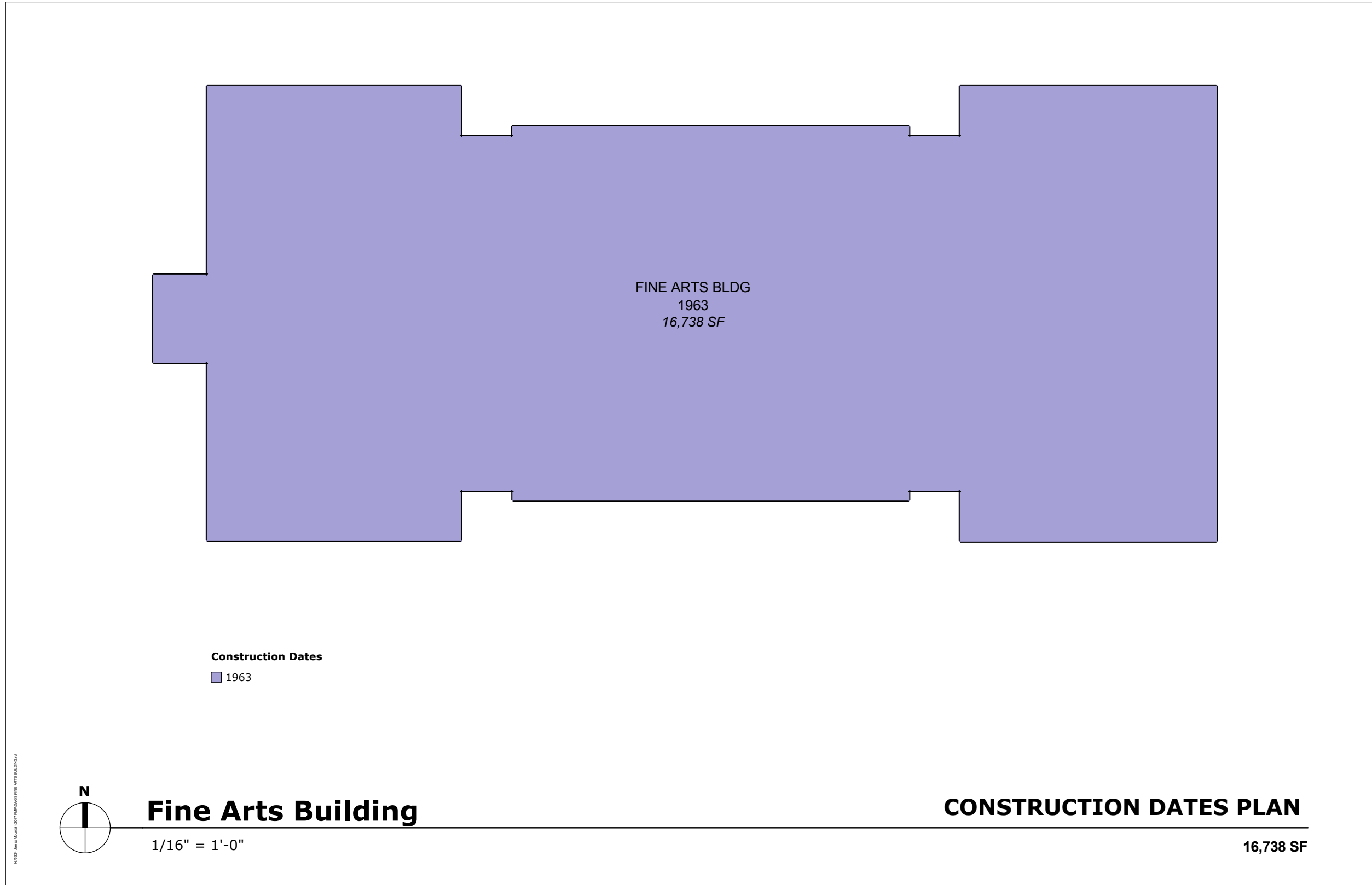


CORONADO GYM

UTILIZATION PLAN

1/32" = 1'-0"







Floor plan provided by: Architectural Research Consultants, Incorporated



